




Geography

# Continents



For Upper Primary



## Contents

North America Is A Continent..... Page 3

Title..... Page #

Title..... Page #

Answers..... Page #

Preview

Title: **Continents** For Upper Primary  
 Published by **Ready-Ed Publications** © 2019  
 Taken from: Geography For Australian Students: Year 5  
 Author: Lindsay Marsh      Illustrator: Alison Mutton

### Copyright Notice

The purchasing educational institution and its staff have the right to make copies of the whole or part of this book, beyond their rights under the Australian Copyright Act 1968 (the Act), provided that:

1. *The number of copies does not exceed the number reasonably required by the educational institution to satisfy its teaching purposes;*
2. *Copies are made only by reprographic means (photocopying), not by electronic/digital means, and not stored or transmitted;*
3. *Copies are not sold or lent;*
4. *Every copy made clearly shows the footnote, 'Ready-Ed Publications.'*

Any copying of this book by an educational institution or its staff outside of this blackline master licence may fall within the educational statutory licence under the Act.

The Act allows a maximum of one chapter or 10% of the pages of this book, whichever is the greater, to be reproduced and/or communicated by any educational institution for its educational purposes provided that educational institution (or the body that administers it) has given a remuneration notice to Copyright Agency Limited (CAL) under Act.

### For details of the CAL licence for educational institutions contact:

Copyright Agency Limited  
 Level 19, 157 Liverpool Street  
 Sydney NSW 2000  
 Telephone: (02) 9394 7600  
 Facsimile: (02) 9394 7601  
 E-mail: info@copyright.com.au

### Reproduction and Communication by others

Except as otherwise permitted by this blackline master licence or under the Act (for example, any fair dealing for the purposes of study, research, criticism or review) no part of this book may be reproduced, stored in a retrieval system, communicated or transmitted in any form or by any means without prior written permission. All inquiries should be made to the publisher.

**Ready-Ed Publications:**  
**info@readyed.com.au**  
**www.readyed.net**

# North America Is A Continent

Read the information, then complete the activity sheet which follows.

A continent is a large landmass on Earth. It is commonly believed that there are seven continents: Asia, Europe, Oceania, Antarctica, Africa, North America and South America. However, some geographers combine Europe and Asia (Eurasia) to make six continents in total. North America is located in the northern hemisphere. It is the third largest continent in the world. The map below shows the continent of North America.



## DID YOU KNOW?

The continent of North America:

- covers 24,709,000 square kilometres
- is the fourth most populated continent in the world
- borders South America
- is where the Mississippi River is found (its largest watershed)
- includes Alaska where its highest elevation (Denali) is found
- includes New York City in the United States - its most densely populated urban area



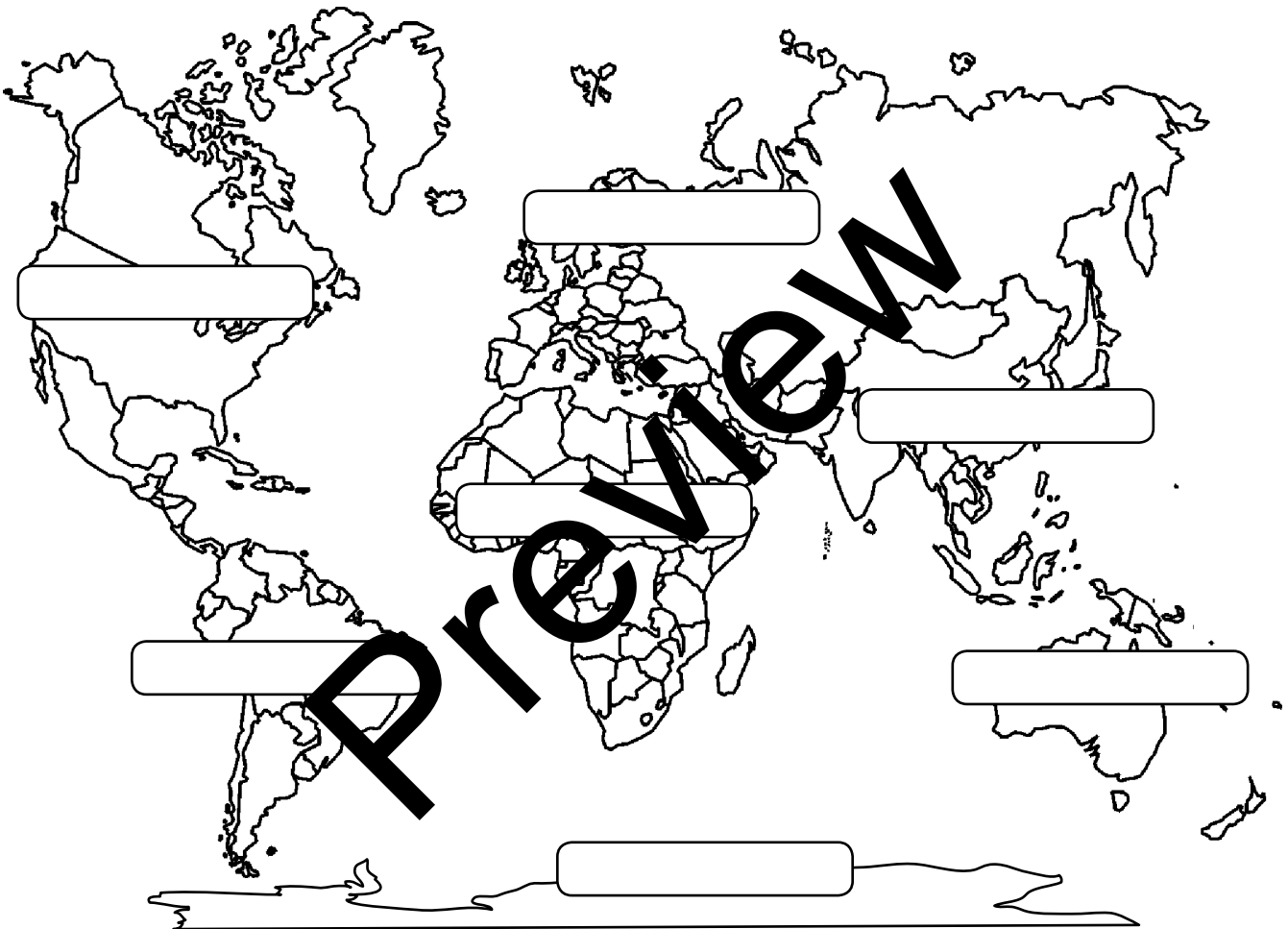
Use the information on page 3 to complete this activity sheet.

1. What is a continent? Write a definition below.

---

---

2. Name the seven continents of the world on the map below.



3. Colour the continent in which you live.
4. Which two continents are often combined? What new name is given to this combined continent?

---

5. What continent borders North America?

---

# The Continent Of Europe

Read the information, then complete the activity sheet which follows.

Europe is one of the seven continents of the world. It is the second smallest but the third most highly populated. It has both the biggest and the smallest countries in the world. Look at the map which shows you the countries located in Europe and the seas and oceans which surround it.



## FAST FACTS ABOUT EUROPE

- It covers approximately 10,180,000 square kilometres.
- Its largest country is Russia taking up 40% of Europe.
- It spans an estimated 2% of the Earth's surface.
- Its smallest country is the Vatican City being only 0.44km<sup>2</sup> in area.
- It is located in the northern hemisphere.
- There are over 250 languages spoken in Europe.
- It has a population of approximately 740 million people.
- It is bordered by the continent of Asia.

Use the information on page 5 to complete this activity sheet.

**Annotate the map showing:**

- the oceans and seas which surround the continent of Europe;
- six facts about the continent of Europe.

**FACT 1**

**FACT 2**

**FACT 3**



**FACT 4**

**FACT 5**

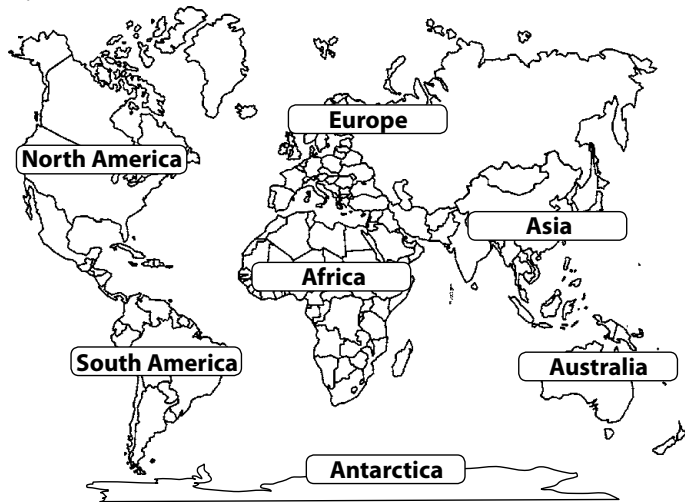
**FACT 6**

# Answers

## Page 4

A continent is a large landmass on Earth.

1.



- 4. Europe and Asia = Eurasia.
- 5. South America

## Page 6

